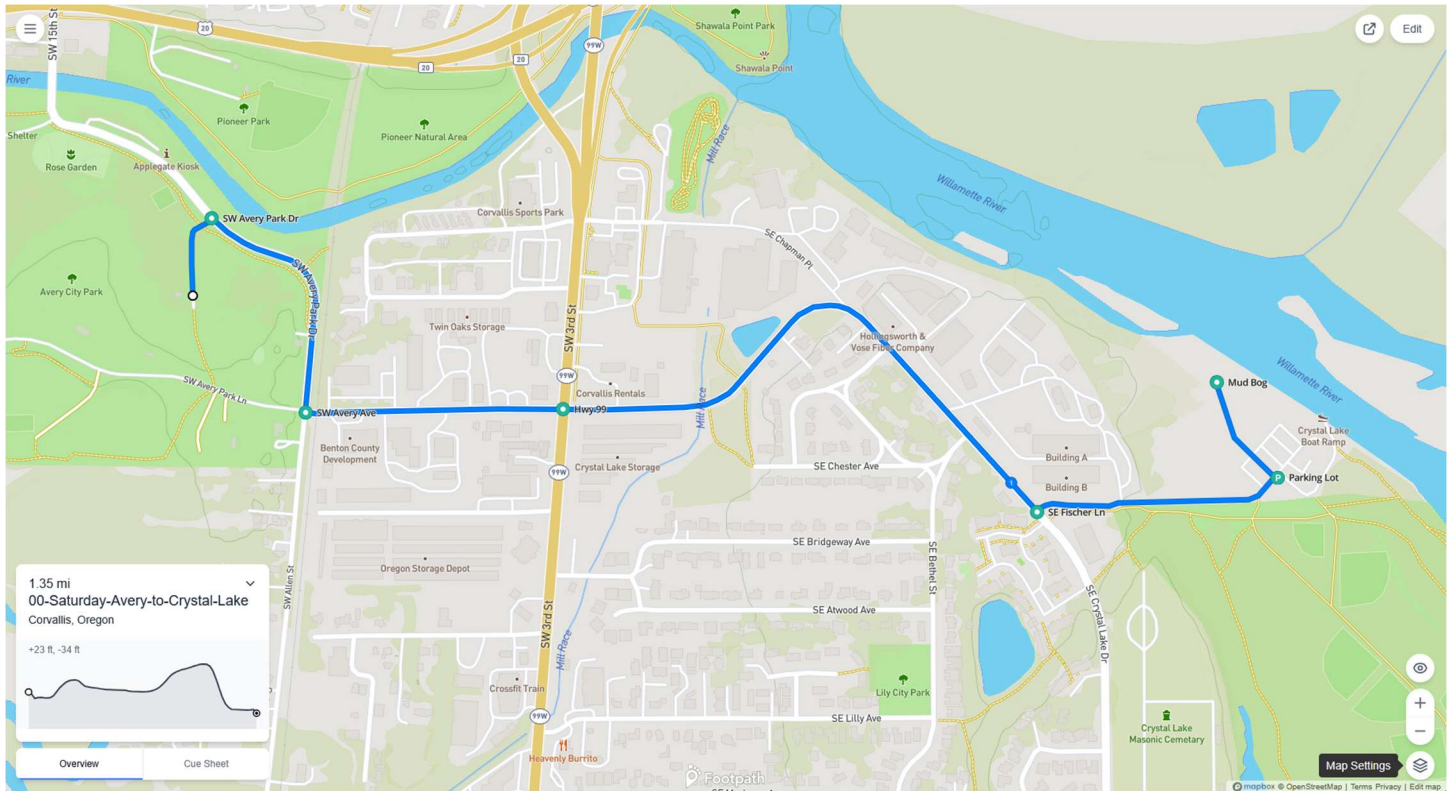


Map 1 - Saturday Pre-race Positioning

Avery Park to Crystal Lake Park



Obey all stop signs, lane markings, and traffic signals!

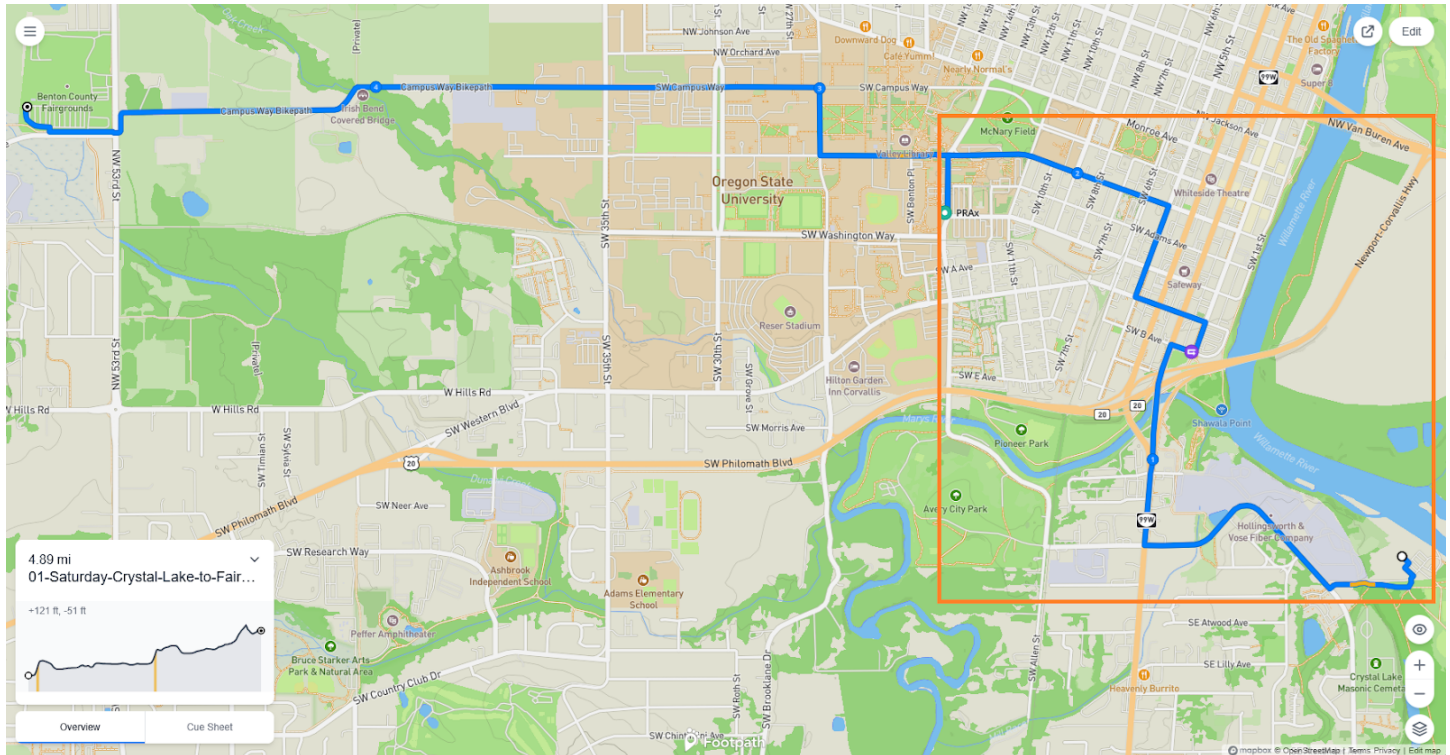
Distance	Direction	Description	Total Dist
0mi		Start at Avery Park, Townsend Shelter, travel North	0mi
0.8mi	►	Turn Right onto SW Avery Park Drive	0.08mi
0.21mi	◄	Turn Left onto SW Avery Avenue	0.29mi
0.20mi	▲	Go Straight across Hwy 99 to SE Crystal Lake Drive	0.49mi
0.54mi	◄	Turn Left onto SE Fischer Lane	1.03mi
0.27mi	◄	Turn Left into parking lot	1.30mi
0.05mi		Finish at Registration	1.35mi

Please exercise extreme caution crossing highway 99W / 3rd street. This is an extremely busy thoroughfare. Cross with traffic signal.

SATURDAY ORDER: Register, Tech Check, Brake Check, Pageantry, Road Segment 1, Sand Dune, Road Segment 2, Finish at Avery Park.

Map 2a - Saturday First Road Segment

Crystal Lake Park to PRAX



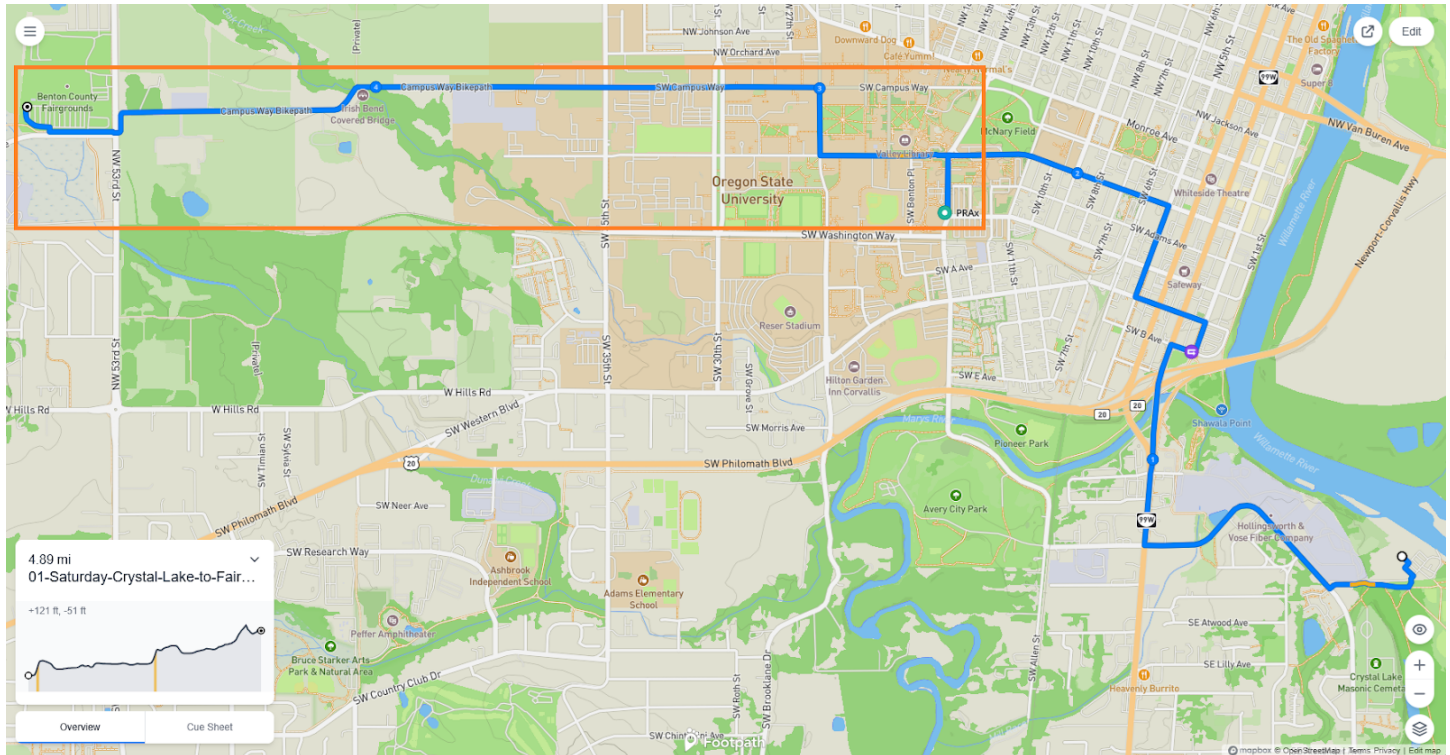
Obey all stop signs, lane markings, and traffic signals!

Distance	Direction	Description	Total Dist
0mi		Start at Crystal Lake Park designated parking, head South	0mi
0.09mi	►	Turn Right onto SW Fischer Lane	0.09mi
0.18mi	►	Turn Right onto Crystal Lake Drive	0.27mi
0.53mi	▲	Turn Right onto Hwy 99W / 3rd St Northbound. RIGHT LANE!	0.80mi
0.25mi	▲	Continue Straight onto the bridge. STAY IN RIGHT LANE!	1.05mi
0.21mi	►	Turn Right on SW B Ave	1.26mi
0.06mi	◄	Turn Left on SW 2nd St	1.32mi
0.07mi	►	Turn Left onto SW Western Blvd	1.39mi
0.17mi	◄	Turn Right onto SW 5th St	1.56mi
0.22mi	►	Turn Left on SW Jefferson Ave	1.78mi
0.51mi	◄	Turn Left on SW 15th St	2.29mi
0.13mi		Stop at PRAX Parking Lot. This is a photo op, please mingle!	2.42mi

You will be crossing a few extremely busy intersections. **Use EXTREME caution when turning onto Highway 99W / 3rd st.** We will have assistants to help provide visibility to your vehicles. Watch out for impatient traffic. At all signaled intersections - only cross with a green light and when safe!

Map 2b - Saturday First Road Segment (continued)

PRAX to Benton County Fairgrounds



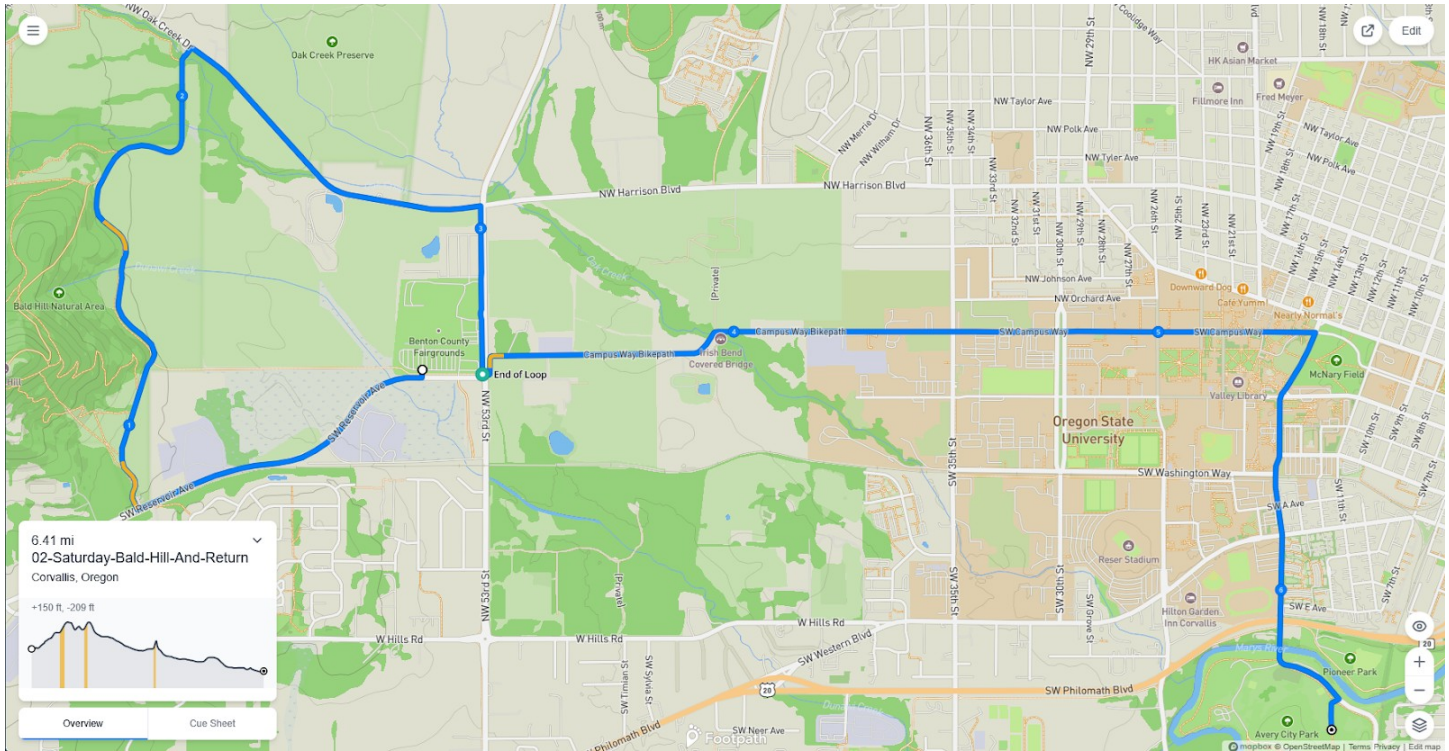
Obey all stop signs, lane markings, and traffic signals!

Distance	Direction	Description	Total Dist
0mi		Start at PRAX, head North	2.42mi
0.13mi	◀	Turn Left at SW Jefferson Ave	2.55mi
0.29mi	▶	Turn Right on SW 26th St	2.84mi
0.15mi	◀	Turn Left on SW Campus Way	2.99mi
0.66mi	▲	Continue Straight onto Campus Way bike path	3.65mi
0.98mi	▲	Continue Straight across 53rd St onto Midge Cramer multi-use path	4.63mi
0.25mi	▶	Turn Right into Benton County Fairgrounds parking lot	4.88mi
0.07mi		Stop at Sand Dune Challenge	4.95mi

You will be crossing a few extremely busy intersections. **Use EXTREME caution when crossing 35th street at Campus Way where there is no signal.** We will have assistants to help provide visibility to your vehicles. Watch out for impatient traffic. At all signaled intersections - only cross with a green light and when safe!

Map 3 - Saturday Second Road Segment

Bald Hill Loop and return to Avery Park



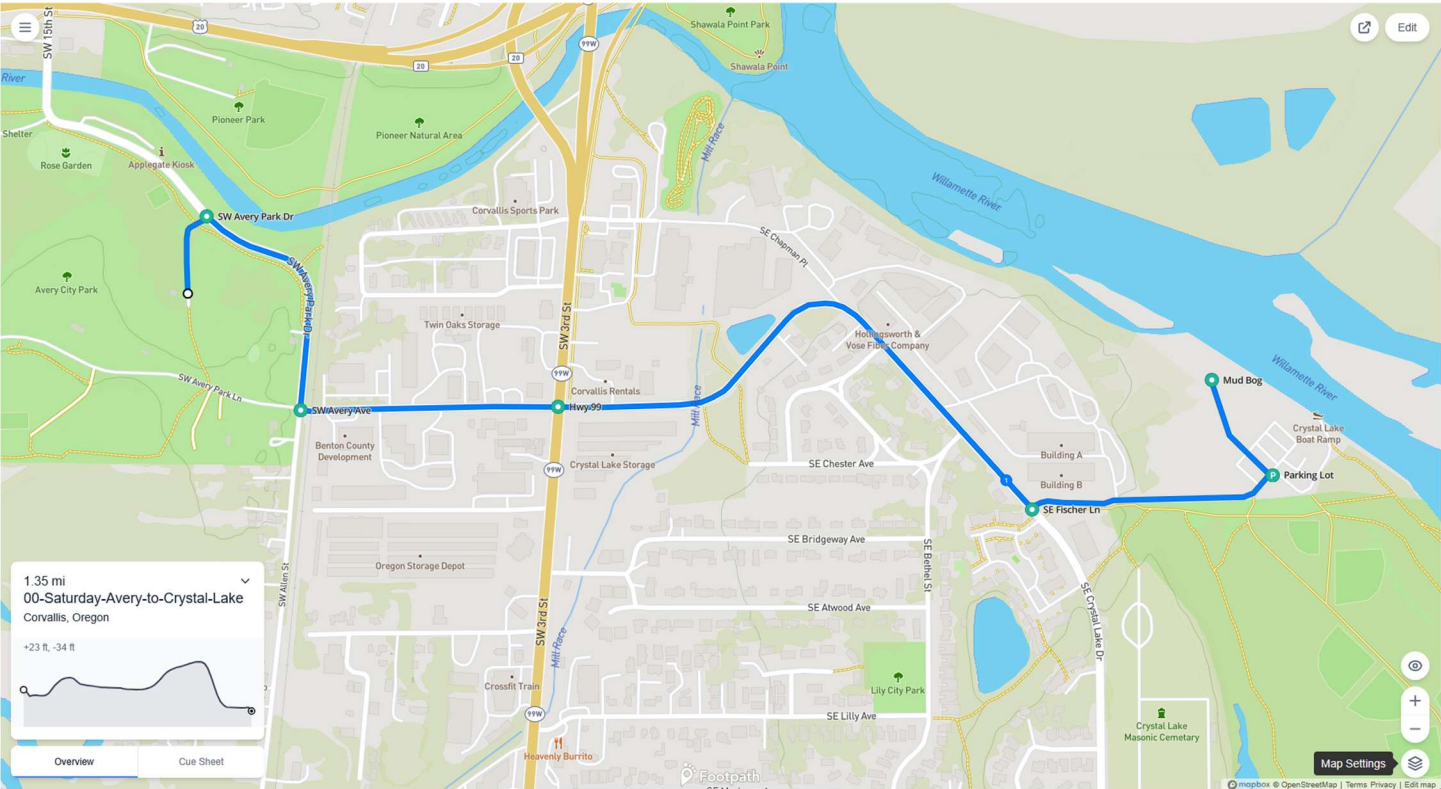
Obey all stop signs, lane markings, and traffic signals!

Distance	Direction	Description	Total Dist
0mi		Start at BCF parking lot, head South to street	0mi
0.02mi	►	Turn Right onto SW Reservoir Ave	0.02mi
0.76mi	►	Turn Right onto Bald Hill multi-use path	0.78mi
1.34mi	►	Turn Right onto NW Oak Creek Dr	2.12mi
0.83mi	►	Turn Right onto bike path running parallel to NW 53rd St	2.95mi
0.39mi	◄	Turn Left at before Reservoir Ave intersection to enter Campus Way bike path	3.34mi
2.02mi	◄	Turn Right onto SW 14th St	5.36mi
0.20mi	▲	Continue Straight onto SW 15th St	5.56mi
0.50mi	▲	Continue Straight across Highway 20 onto Avery Park Dr	6.06mi
0.27mi	►	Turn Right to driveway for Townsend shelter off Avery Park Dr	6.33mi
0.09mi		Finish at Townsend shelter	6.42mi

You will be crossing a few extremely busy intersections. When crossing at 53rd st or when crossing Highway 20/34, only cross with indicated signals. Please note that due to construction detours on both 35th and Western, there may be additional traffic on other streets such as 30th and 15th.

Map 4 - Sunday Pre-race Positioning

Avery Park to Crystal Lake Park



Obey all stop signs, lane markings, and traffic signals!

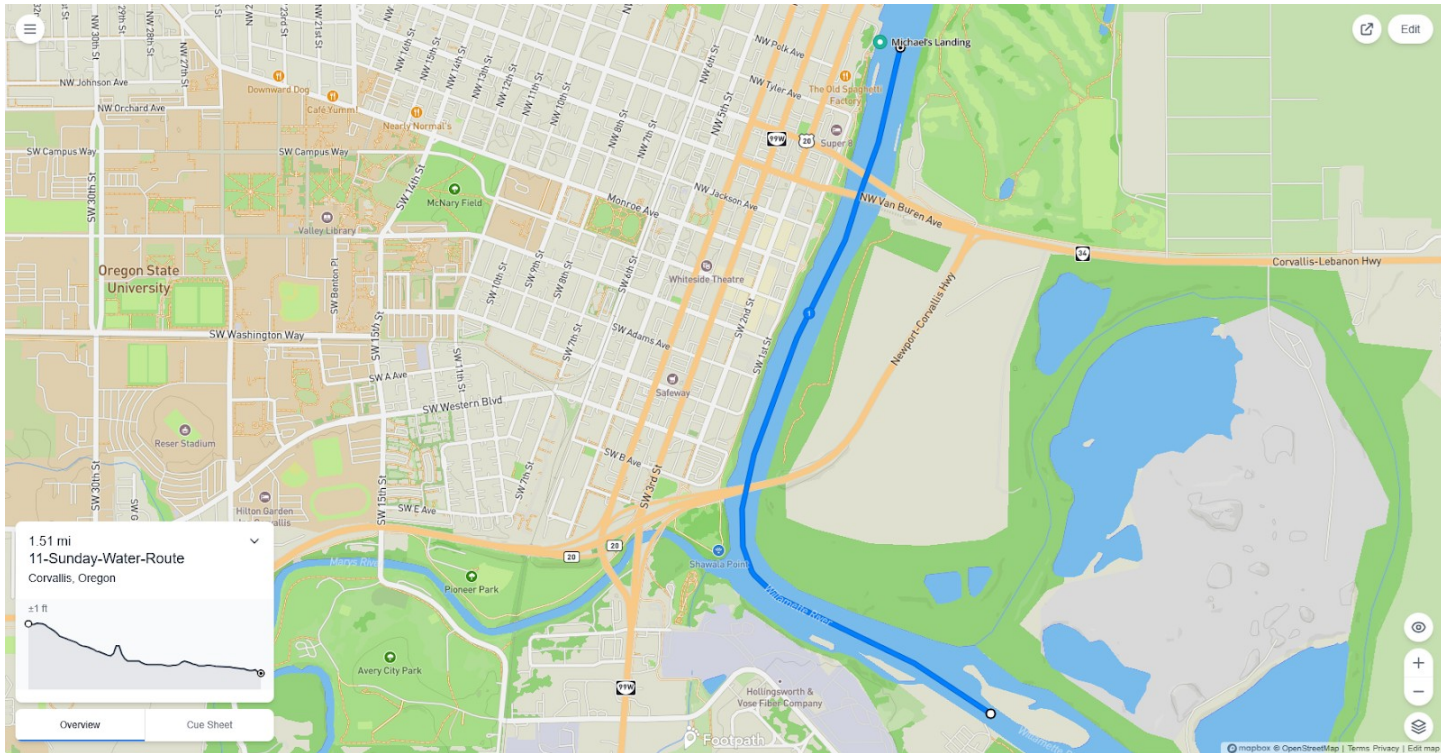
Distance	Direction	Description	Total Dist
0mi		Start at Avery Park, Townsend Shelter, travel North	0mi
0.8mi	►	Turn Right onto SW Avery Park Drive	0.08mi
0.21mi	◄	Turn Left onto SW Avery Avenue	0.29mi
0.20mi	▲	Go Straight across Hwy 99 to SE Crystal Lake Drive	0.49mi
0.54mi	◄	Turn Left onto SE Fischer Lane	1.03mi
0.27mi	◄	Turn Left into parking lot	1.30mi
0.05mi		Finish at Mud Bog	1.35mi

Please exercise extreme caution crossing highway 99W / 3rd street. This is an extremely busy thoroughfare. Cross with traffic signal.

SUNDAY ORDER: Mud Bog, Wash, River, Final Road Segment ends at Riverfront Park Finish Line. Untimed: return from Riverfront Park to Avery Park.

Map 5 - Sunday Water Segment

Crystal Lake Park to Michael's Landing



Obey all maritime navigation laws!

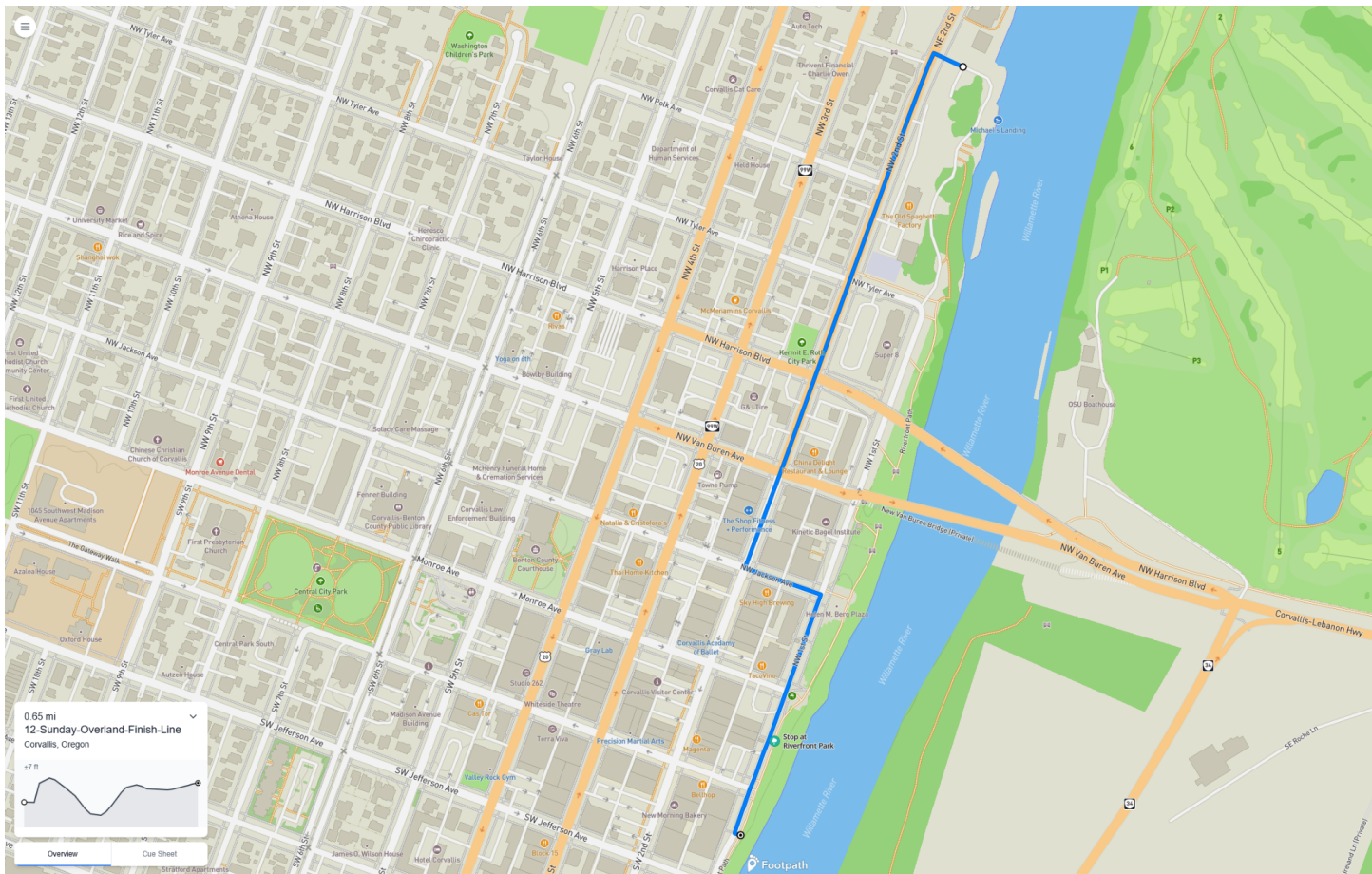
Distance	Direction	Description	Total Dist
0mi		Enter Willamette River at Crystal Lake Park, travel North (downstream)	0mi
1.51mi		Exit river on LEFT at Michael's Landing	1.51mi

Michael's Landing is about 1/4 mile past the Harrison St Bridge on the west side



Map 6 - Sunday Final Race Segment

Michael’s Landing to Riverfront Park (finish line)



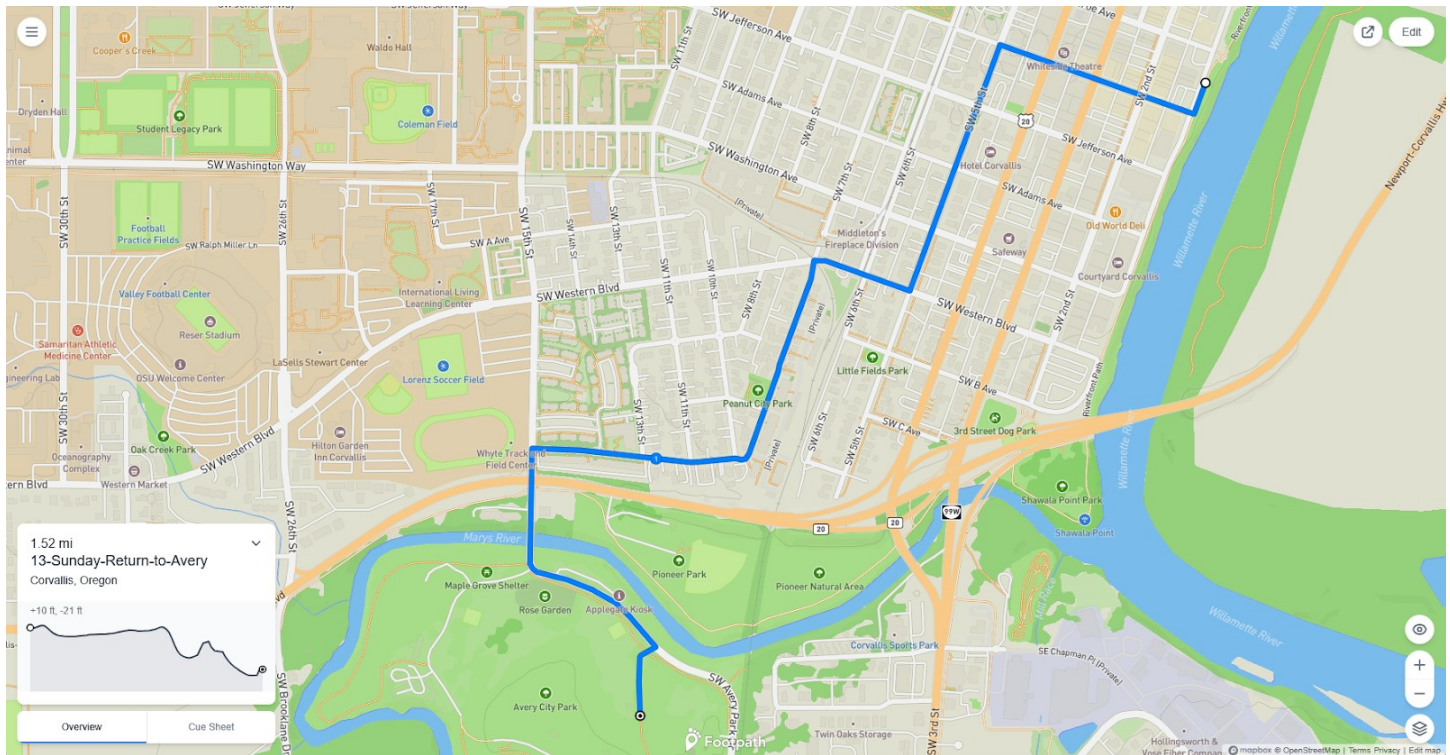
Obey all stop signs, lane markings, and traffic signals!

Distance	Direction	Description	Total Dist
0mi		Start at Michael’s Landing, taking the North exit	0mi
0.02mi	◀	Turn Left at NW 2nd St	0.02mi
0.48mi	◀	Turn Left at NW Jackson Ave	0.50mi
0.08mi	▶	Turn Right onto NW 1st St	0.58mi
0.28mi		Continue two blocks on STREET. Exit street to finish line	0.86mi

Please exercise extreme caution turning onto 2nd street and also when crossing Harrison & Van Buren St. Cross with traffic signals. All of those are very busy with automotive traffic.

Map 7 - Post race return to campsite

Riverfront Park to Avery Park



Obey all stop signs, lane markings, and traffic signals!

Distance	Direction	Description	Total Dist
0mi		On SW 1st St, travel South	0mi
0.04mi	►	Turn Right onto SW Madison Ave	0.04mi
0.23mi	◄	Turn Left onto SW 5th St	0.27mi
0.29mi	►	Turn Right onto SW Western Blvd	0.56mi
0.11mi	►	Turn Left onto SW 7th St	0.67mi
0.47mi	◄	Turn Left onto SW 15th St	1.14mi
0.30mi	▲	Continue Straight across Highway 20 / 34 onto Avery Park Dr	1.44mi
0.08mi	►	Turn Right onto driveway for Townsend shelter off Avery Park Dr	1.52mi
0.03mi		Finish at Townsend shelter	1.55mi

Please exercise extreme caution turning onto 2nd street and also when crossing Harrison & Van Buren St. Cross with traffic signals. All of those are very busy with automotive traffic.